



**UN-REDD**  
PROGRAMME



# **Colombia – Ministry of Environment, Housing and Territorial Development**

*Global expert workshop on REDD-plus Biodiversity  
Benefits, Nairobi, Kenya, 20-23 September 2010*

Lucio Santos  
Advisor, Climate Change Mitigation Group

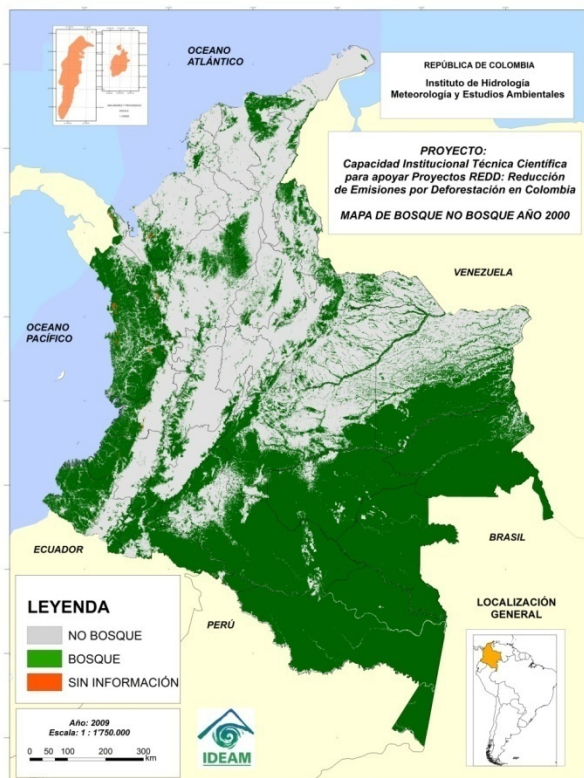


**UN-REDD**  
P R O G R A M M E

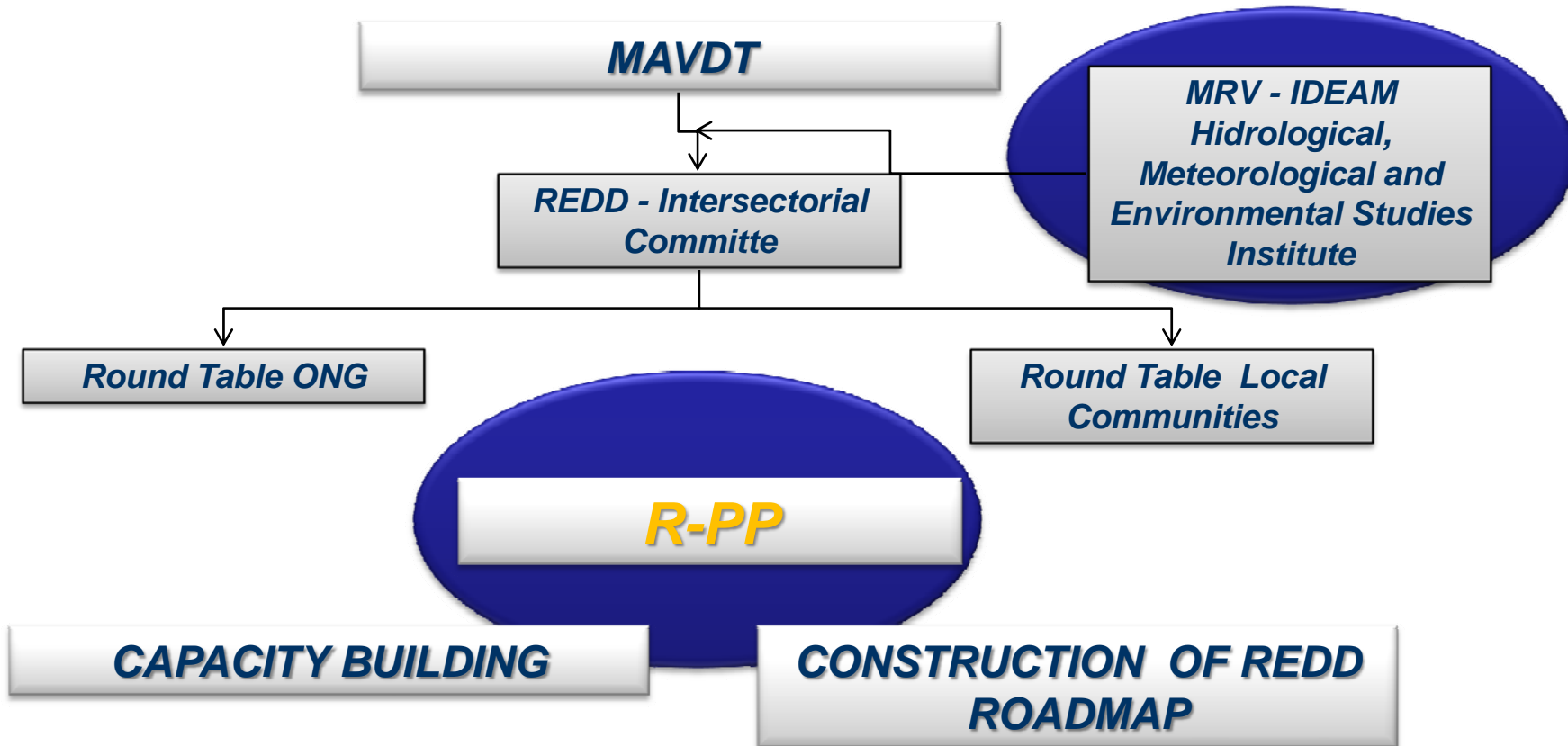


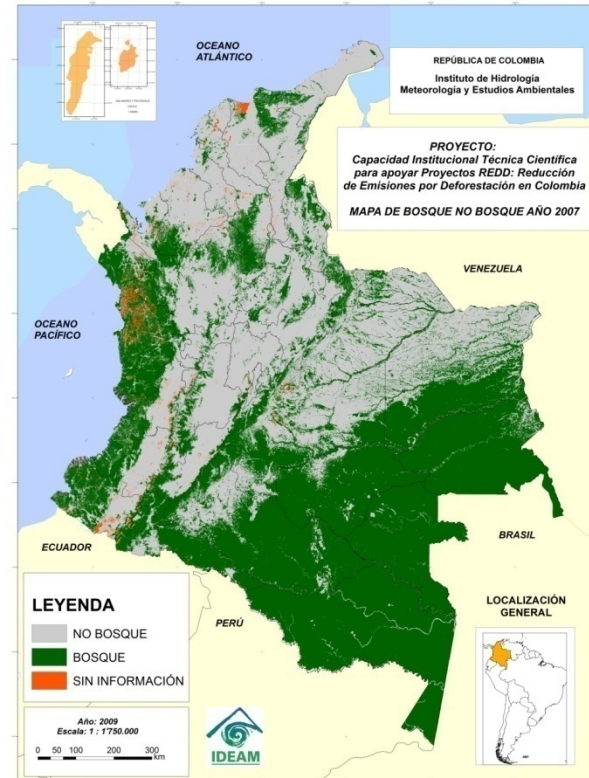
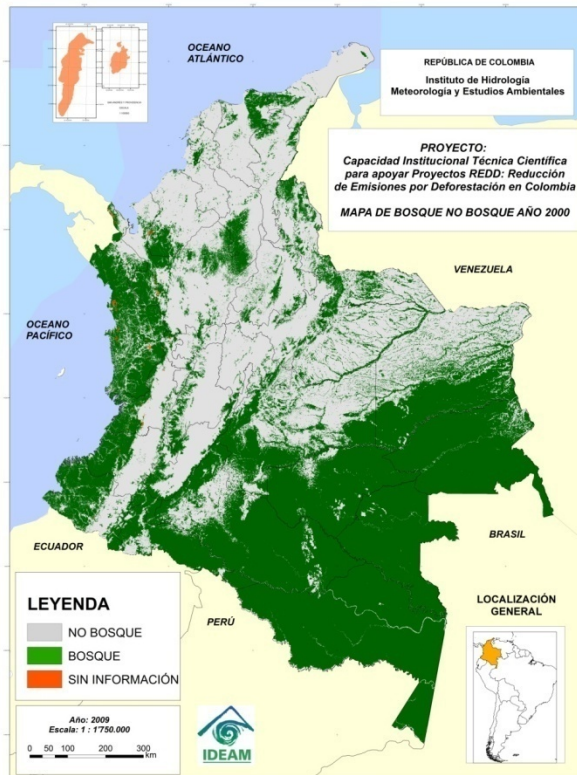
## Outline

- National Experience
- local and indigenous community participation
- Tools at National Level (Gap Analysis)
- Opportunities



COBERTURA DE LA TIERRA	ÁREA TOTAL (ha)
Afloramientos rocosos	15.708,71
Aguas continentales artificiales	64.898,26
Aguas continentales naturales	1.727.526,82
Arbustales	2.205.715,82
Áreas agrícolas heterogéneas	4.974.681,72
Áreas mayormente alteradas	16.499,98
Áreas urbanas	284.323,75
Bosques naturales	61.246.659,32
Bosques plantados	161.161,01
Cultivos anuales o transitorios	3.315.042,88
Cultivos semipermanentes y permanentes	1.057.223,73
Glaciares y nieves	8.566,85
Herbáceas y arbustivas costeras	89.409,86
Herbazales	12.283.957,16
Hidrofitia continental	760.944,12
Lagunas costeras	158.103,57
Pastos	17.313.885,97
Vegetación secundaria	8.148.153,53
Zonas desnudas, sin o con poca vegetación	216.924,57
<b>TOTAL GENERAL</b>	<b>114.049.387,64</b>





OUTCOMES: Capacity Building, Forest Monitoring Protocols at subnational and national level and relevant information in order to analyze the deforestation issue.





National experience  
with local and  
indigenous community  
participation and  
benefits



**R-PP**

**BUILDING CAPACITY**



*Mesa REDD Colombia  
+ COICA + OPIAC*

*Regionals Meetings  
with stakeholders*

**CONSTRUCTION OF REDD  
ROADMAP**



*Ideas, interets and  
concerns*




*Aportes de  
representantes de  
actores y regiones*

# Tools at national level

An unpublished analysis to identify gaps in the current national system is being carried out since 1998, which allowed us to identify opportunities, threats and conservation needs

## Objectives

- Conducting a spatial analysis to identify opportunities for establishing conservation areas, and habitat corridors
- Design of a database that handles information for a geographic information system to serve as a tool dynamics consultation and decision making process in relation to the system of protected areas of Colombia, the remnant vegetation, conservation imminent threats, socioeconomic factors and possible trends of these elements.
- Analysis for each one of the macroecorregiones in the country: Atlantic, Andean Chocó, eastern plains and Amazon.
- Compiled a large amount of georeferenced information ecosystem, eco, socio-economic, accessibility and infrastructure





**UN-REDD**  
P R O G R A M M E



## **Main opportunities and challenges**

To achieve a true and durable coordination among the different economic sectors in the country.

To enhance the south – south collaboration, capacity building and technology transfer.

To achieve a system that assures the benefits to local communities and indigenous people.



**thank you!**  
**merci!**  
**¡gracias!**



**Ministerio de Ambiente, Vivienda  
y Desarrollo Territorial**

**[www.minambiente.gov.co/cambioclimatico](http://www.minambiente.gov.co/cambioclimatico)  
[cambioclimatico@minambiente.gov.co](mailto:cambioclimatico@minambiente.gov.co)**

**LUCIO ANDRÉS SANTOS**

**[lsantos@minambiente.gov.co](mailto:lsantos@minambiente.gov.co)**

**Phone: +571- 332.3400 Ext. 1182**