

Appendix 2

Regional maps of internationally adjoining protected areas

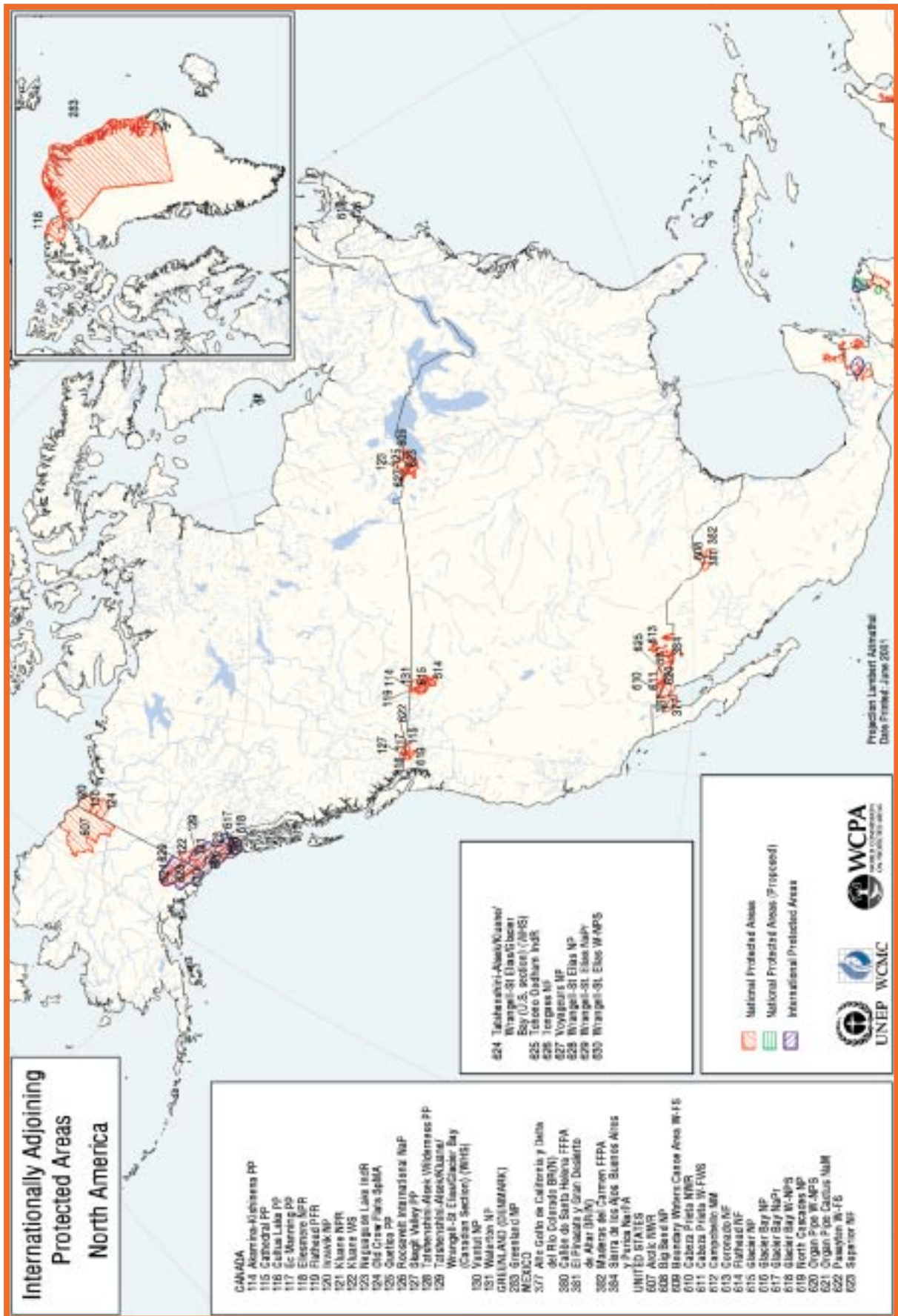
Prepared by the United Nations Environment Programme's World Conservation Monitoring Centre (2001).

Key to Maps			
International Sites			
(BR)	MAB Biosphere Reserve	MPA	Marine Protected Area
(RS)	Ramsar Site	MS	Marine Sanctuary
(WHS)	World Heritage Site	MjCA	Major Conservation Area
		NAr	Nature Area (Paraje Natural)
		NBCA	National Biodiversity Conservation Area
National Sites			
AR	Anthropological Reserve	NBZ	National Biosphere Zapovednik
BR(N)	Biosphere Reserve (National)	NCA	Nature Conservation Area
BiR	Biological Reserve	NCL	Nature Conservation Law
BioRg	Biological Refuge	NCP	National Conservation Park
CA	Conservation Area	NF	National Forest
CF	Classified Forest	NLNI	Natural Landscape of National Interest
CFoR	Coniferous Forest Reserve	NM	Natural Monument
CHA	Controlled Hunting Area	NNR	National Nature Reserve
ETC	Other area	NNaA	National Nature Area
FAUP	Forest Area under Protection	NP	National Park
FFPA	Flora and Fauna Protection Area	NPR	National Park Reserve
FPR	Faunal Production Reserve	NR	Nature Reserve
FR	Faunal Reserve	NWR	National Wildlife Refuge
FiscR	Fiscal Reserve	NaM	National Monument
FoR	Forest Reserve	NaP	Nature Park
GMA	Game Management Area	NaPr	National Preserve
GP	Game Park	NaR	National Reserve
GR	Game Reserve	NarPA	Natural Resources Protection Area
GS	Game Sanctuary	NatNP	Natural National Park
HR	Hunting Reserve	NatR	Natural Reserve
HZ	Hunting Zone	NatZ	Nature Zapovednik
IP	International Park	NatZk	Zakaznik (Kazakstan)
IndP	Indigenous Park	NtM	Nature Monument
IndR	Indigenous Reserve	OCK	Area of Protected Landscape
LP	Landscape Park	P	Park
LPA	Landscape Protection Area		
LitCA	Littoral Conservation Area		
MNaR	Marine National Reserve		

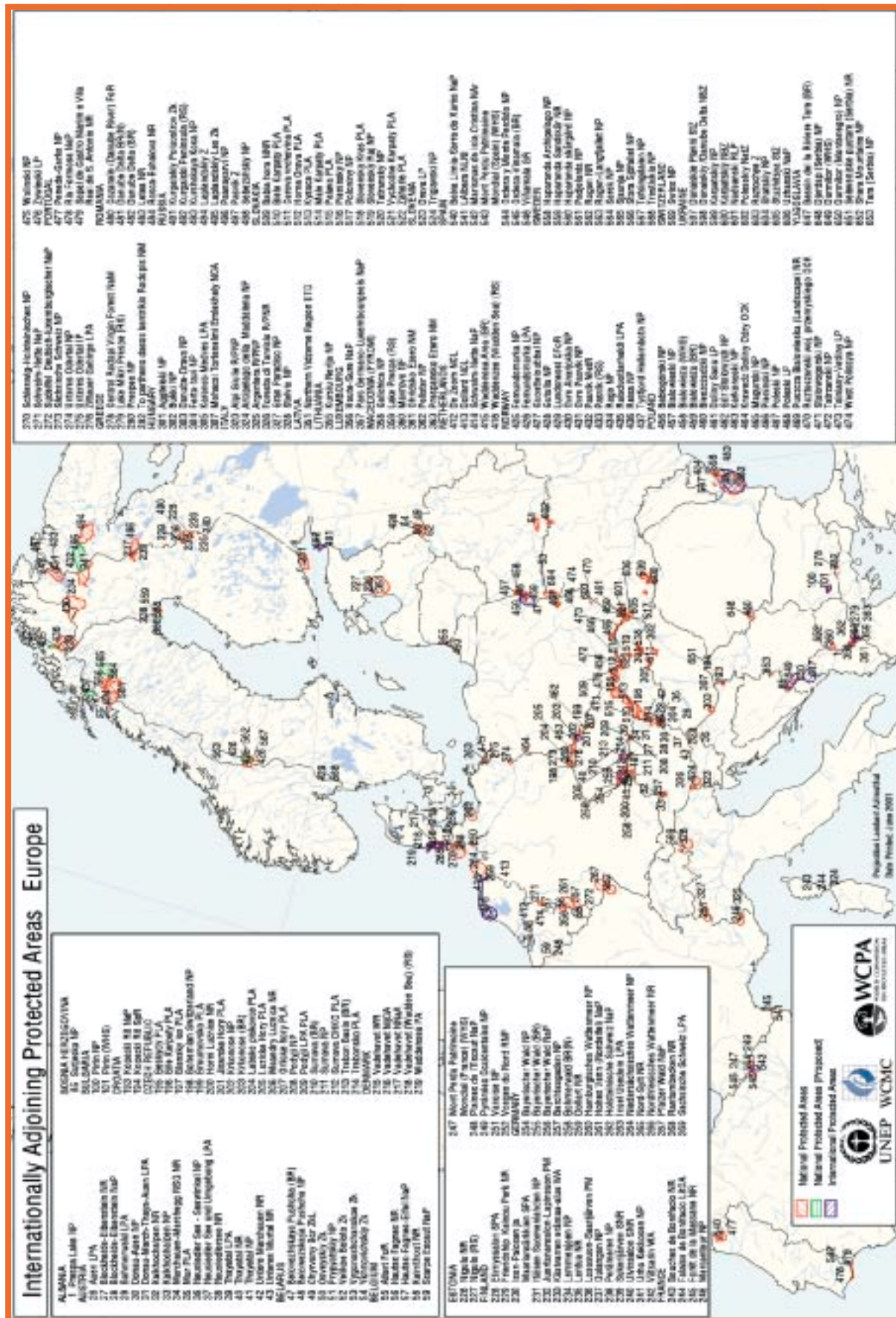
(Cont.)

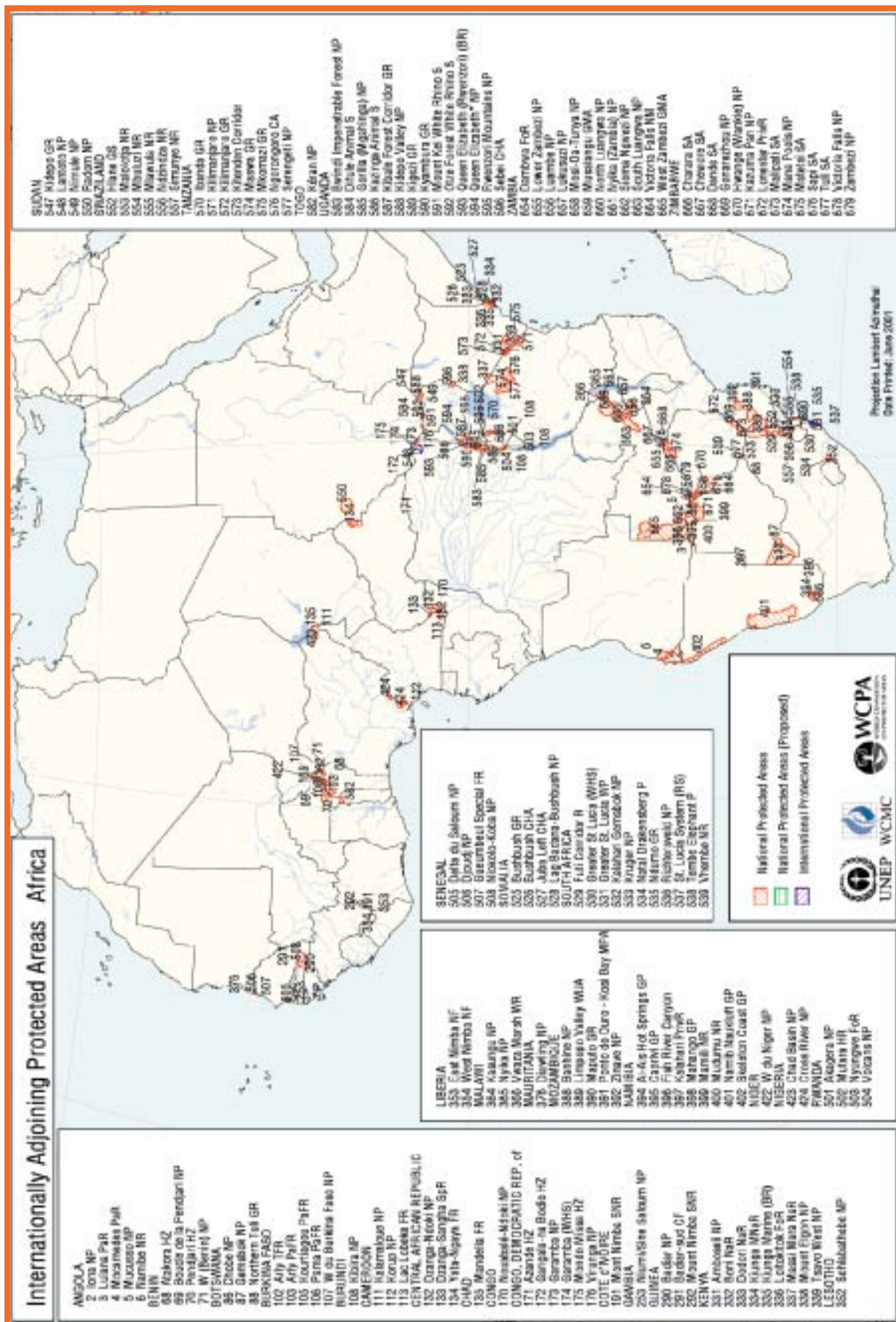
Key to Maps (cont.)

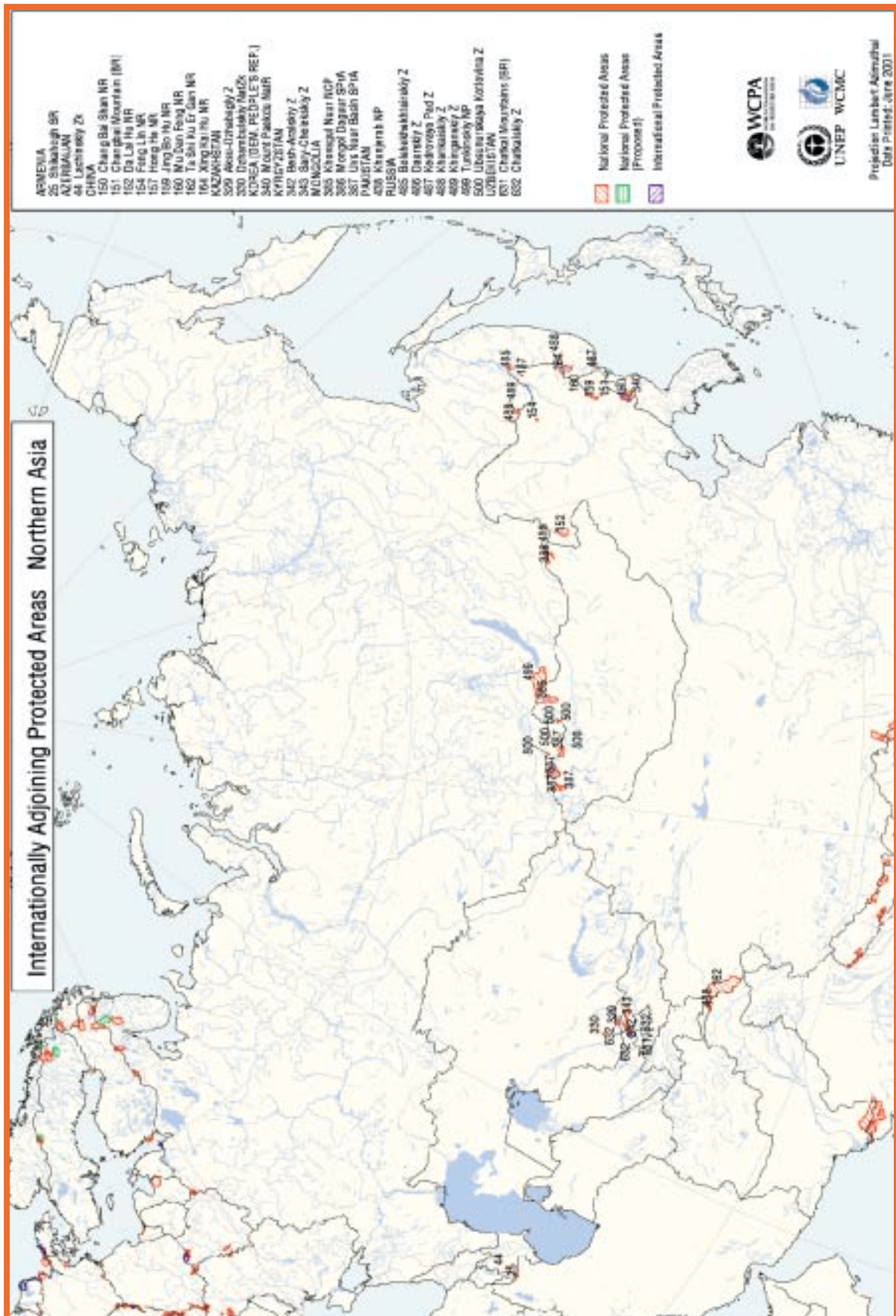
PA	Protected Area	SP	State Park
PB	Protected Biotope	SPA	Special Protected Area
PC	Protected Corridor	SPrA	Strict Protected Area
PFR	Provincial Forest Reserve	SR	State Reserve
PFo	Protected Forest	SpMA	Special Management Area
PL	Protected Landscape	SpR	Special Reserve
PLA	Protected Landscape Area	StExF	State Extractive Forest
PM	Protected Mire	StZ	State Zakaznik
PP	Provincial Park	TFR	Total Faunal Reserve
PZ	Protective Zone	W-FS	Wilderness (Forest Service)
PaFR	Partial Faunal Reserve	W-FWS	Wilderness (Fish and Wildlife Service)
PaR	Partial Reserve	W-NPS	Wilderness (National Park Service)
PrivR	Private Reserve	WA	Wilderness Area
ProvR	Provincial Reserve	WMA	Wildlife Management Area
R	Reserve	WP	Wetland Park
R/PNP	Regional/Provincial Nature Park	WR	Wildlife Reserve
R/PNR	Regional/Provincial Nature Reserve	WRef	Wildlife Refuge
RLP	Regional Landscape Park	WS	Wildlife Sanctuary
RNP	Regional Nature Park	WUA	Wildlife Utilization Area
RNacR	National Resources Reserve	WetR	Wetland Reserve
RVS	Wildlife Refuge	Z	Zapovednik
RZ	Reserved Zone	Zk	Zakaznik
S	Sanctuary	ZkL	Zakaznik (Local)
SA	Safari Area		
SNR	Strict Nature Reserve		

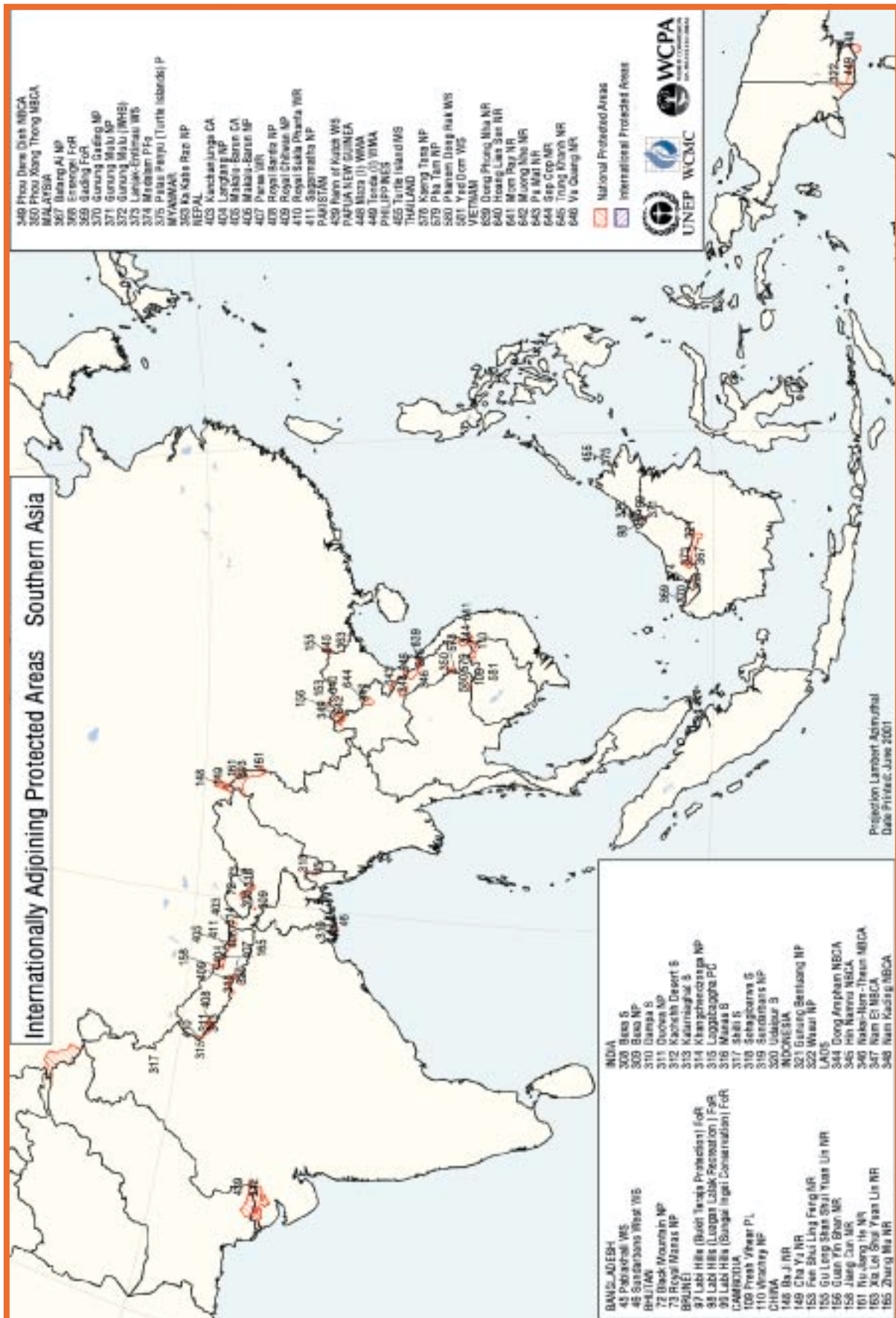












Appendix 3

Memorandum of Understanding between the National Park Service of the Department of the Interior of the United States of America and Parks Canada of the Department of Canadian Heritage of the Government of Canada, on co-operation in management, research, protection, conservation, and presentation of National Parks and National Historic Sites (May 1998)

The National Park Service of the Department of the Interior of the United States of America and Parks Canada of the Department of Canadian Heritage of the Government of Canada, hereinafter the Participants:

Recognising the advanced co-operation which exists between the National Park Service and Parks Canada, hereinafter referred to as the “Participants”, in the management, planning, development, preservation, research and conservation of national parks, national historic sites, and national cultural heritage resources and sites of the United States and Canada;

Noting the mutual objectives and interests of the Participants declared in the “Convention concerning the Protection of the World Cultural and Natural Heritage” adopted at Paris, November 16, 1972;

Aware that cultural heritage properties and sites on the national territory of each Participant commemorate archaeological and historical events and periods that are of significance to both nations and, in many cases, to the world heritage;

Recognising that such sites and properties in both countries, the United States and Canada, represent irreplaceable elements of the heritage and identity of the people of both nations;

Noting the mutual interest in continuing and strengthening the management and conservation of national parks close or contiguous with the border for the purpose of conserving shared ecosystems;

Recognising the importance and relevance of ecological and commemorative integrity in the design, management, and operations of national parks and protected heritage sites for the purpose of preserving and conserving these areas for the use and enjoyment of present and future generations;

Convinced that regular and sustained co-operation between the Participants is of significant mutual benefit in enhancing their respective programs and responsibilities;

Have reached the following understanding:

ARTICLE 1

This Memorandum has as its objective the creation of a framework for co-operation and co-ordination between Participants concerning the commemoration, conservation, and presentation of natural and cultural heritage sites.

ARTICLE 2

1. The Participants will establish an Inter-governmental Committee, to be cochaired by the Director of the National Park Service and the Assistant Deputy Minister of Parks Canada or their designated representative, to review and discuss progress on projects, possible areas for future co-operation, and issues between the Participants. The Committee will meet periodically, alternating between the two countries.
2. The Committee will review and update the list of substantive and geographical areas of high priority for co-operation and collaboration between the Participants, as set forth in the Appendix. The co-Chairs will designate appropriate representatives to oversee, direct, jointly negotiate, approve, implement, and monitor the progress of co-operative activities developed to accomplish the objectives outlined in this Memorandum.
3. Summaries of the progress of activities undertaken by the Participants will be provided to the Inter-governmental Committee for its review during its meeting, as requested. Documentation will contain a description, goals and objectives, procedures, identification of participants, and timing. Any changes to the agreed upon areas of co-operation will have concurrence of the co-Chairs.

ARTICLE 3

1. The forms of co-operative activities under this Memorandum may include exchanges of technical and professional information; participation in joint seminars, conferences, training courses, and workshops in areas of professional and technical interest; joint planning and research teams; and exchanges and /or secondment of personnel, specialists and consultants.
2. Topics of mutual interest and benefit for ongoing or future co-operative activities may include but are not limited to :
 - A. Strengthening participation in the World Heritage Convention, and complementary participation in international membership organisations such as the World Conservation Union (IUCN) and particularly its World Commission on Protected Areas, the International Council on Monuments and Sites (ICOMOS), and the International Centre for the Study of the Preservation and Restoration of Cultural Property (ICCROM) and multi-lateral conservation initiatives such as Biosphere Reserves.

- B. Examination of issues in the conservation and management of heritage resources, and the planning, development, management, and administration of nationally and internationally significant areas and their role in regional economic development and environmental planning.
 - C. Research, inventory, documentation, and monitoring of natural and cultural heritage resources and sites and related conservation technologies.
 - D. Planning, sustainable design, and appropriate development of protected heritage sites.
 - E. General public information programs and materials to increase understanding of and community support for conservation objectives and heritage.
 - F. Joint identification, conservation, and interpretation of heritage sites and transboundary resources of shared significance to the people of the United States and Canada.
 - G. Development, when feasible, of joint heritage tourism initiatives.
3. High priority geographic areas of potential co-operation between the Participants are set forth in the Appendix to this Memorandum. The Appendix will be reviewed and updated during the meetings of the Inter-governmental Committees.
 4. For involvement requested by Parks Canada that extends into subjects outside the scope of National Park Service, the National Park Service may, with the concurrence of Parks Canada, and to the extent compatible with existing laws, regulations, and policies of the Government of the United States of America, enlist the participation of other organisations or agencies of the United States of America in the development and implementation of activities within the scope of this Memorandum. For involvement requested by National Parks Service that extends into subjects outside the scope of Parks Canada, Parks Canada may, with the concurrence of the National Park Service, and to the extent compatible with existing laws, regulations, and policies of the Government of Canada, enlist the participation of other organisations and agencies of the Government of Canada, in the development and implementation of activities within the scope of this Memorandum.
 5. Where the Participants decide an initiative is of paramount importance and where operational policies need to be modified or amended to permit the initiative to proceed, the Participants concur amendment and modification of existing instruments will be considered and may be undertaken.

ARTICLE 4

Co-operation under this Memorandum will be subject to the availability of funds and personnel to each Participant, and to the laws and regulations of each country. The nature and extent of funding for each project or activity will be decided upon by the Participants before its commencement.

ARTICLE 5

Information transmitted by one Participant to the other Participant under this Memorandum will be accurate to the best knowledge and belief of the transmitting Participant. The transmitting Participant does not warrant the suitability of the information transmitted for any particular use of or application by the receiving Participant.

ARTICLE 6

Nothing in this Memorandum will be construed to prejudice other existing or future Agreements concluded between the Governments of the United States of America and Canada, nor will it affect the rights and obligations of the two Governments under international agreements to which they are party.

ARTICLE 7

This Memorandum will take effect upon signature, and will remain in effect for five years. It may be extended, amended and annexed by written mutual consent of the Participants.

This Memorandum may be terminated at any time by either Participant, upon written notification through their diplomatic channels, such notification to be effective ninety days after the date of notification. The termination of the Memorandum will not affect the validity or duration of projects under this Memorandum, which are initiated prior to such termination, subject to availability of funds.

Done at Washington, DC on this 20th day of May 1998, in duplicate, in English and French, both texts being equally valid.

APPENDIX

The natural and cultural heritage resources in the following border regions between Canada and the United States have been identified as priority areas for possible collaboration between Parks Canada and the U.S. National Park Service pursuant to this Memorandum of Understanding:

World Heritage site in the St. Elias Mountains composed of Kluane National Park, Wrangell-St. Elias National Park and Preserve, Glacier Bay National Park and Preserve, and Tatshenshini-Alsek Provincial Wilderness Park

- Waterton/Glacier International Peace Park World Heritage site
- Lake Superior
- St Croix River and Island
- Gulf of Maine
- Roosevelt-Campobello International Park
- Perry's Victory and International Peace Memorial

- Chilkoot Trail
- Pacific coast marine parks
- Yellowstone to Yukon Corridor
- Thousand Islands Area of the St Lawrence River
- Underground Railroad

It is understood that the priority areas listed in this Appendix may be revised from time to time by the inter-governmental Committee.



Many transboundary protected areas are being set up in countries around the world. They can help strengthen regional co-operation for biodiversity conservation, conflict resolution and sustainable development.

IUCN Protected Areas Programme
Rue Mauverney 28
CH-1196 Gland, Switzerland
Tel: + 41 22 999 00 01
Fax: + 41 22 999 00 15
E-mail: wcpa@iucn.org
www.wcpa.iucn.org

IUCN Publications Services Unit
219c Huntingdon Road
Cambridge, CB3 0DL, UK
Tel: + 44 1223 277894
Fax: + 44 1223 277175
E-mail: info@books.iucn.org
www.iucn.org/bookstore